

Town of Amherst

Proposed Projects

- 1 - Enhanced Trail Connection with Amherst State Park
- 2 - Better Activate the north side of Glen Park for public use
- 3 - Strengthen physical connection between Glen Park and Island Park
- 4 - Better activate Island Park for public use
- 5 - Construct a Dock for fishing and paddlecraft at Island Park
- 6 - Restore the Drainage Pond System at Glen Park
- 7 - Establish a Pollinator Corridor along Ellicott Creek
- 8 - Reduce the pressure of Invasive Species growth
- 9 - Remediate Shoreline Erosion along Ellicott Creek at Island Park
- 10 - Address Stormwater inflow and infiltration**
- 11 - Reduce the discharge of Non-Point Source Pollutants into Ellicott Creek
- 12 - Reduce the use of Pesticides and Fertilizers to improve water quality
- 13 - Public education for proper Maintenance of Septic Systems
- 14 - Reconstruction / relocation of Island Park Dam
- 15 - Reconstruct the Weirs at Island Park
- 16 - Multi-use Connection between Oakgrove Drive and Island Park
- 17 - Mitigate low water / flow problems in the Lehn Springs area
- 18 - Reinforce / repair Retaining Walls on the east side of Glen Falls
- 19 - Provide Bike Lanes / widened roadway shoulders
- 20 - Install Historic Interpretation Signage in Glen Park
- 21 - Marketing Strategy for the Spring Street / Main Street commercial area
- 22 - Install Dark Sky Compliant Lighting in public parks and spaces

** undertake in appropriate locations throughout the WRA

Sub-Area 1

Oakgrove Dr

Willowbrook Dr

Ellicott Creek

Sub-Area 2



Wehrle Dr

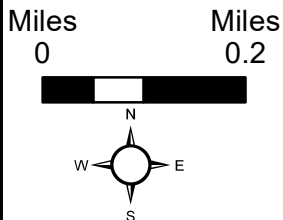
Brookside Dr

Cadman Dr


Creek Rd

LEGEND

-  Ellicott Creek
-  WRA Boundary



WWS Planning



Local Waterfront Revitalization Program
Village of Williamsville, NY
Map 10 - Proposed Projects